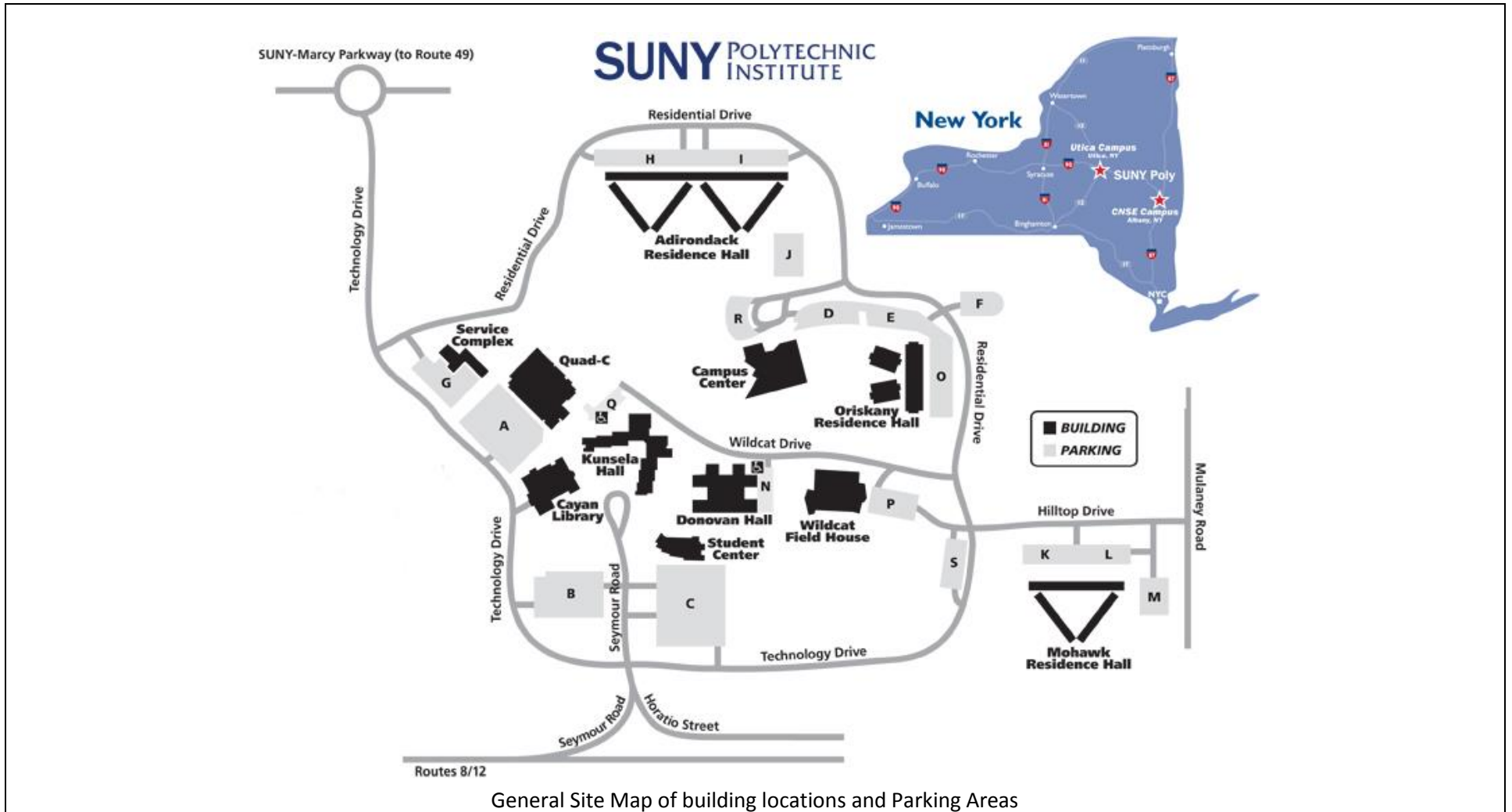


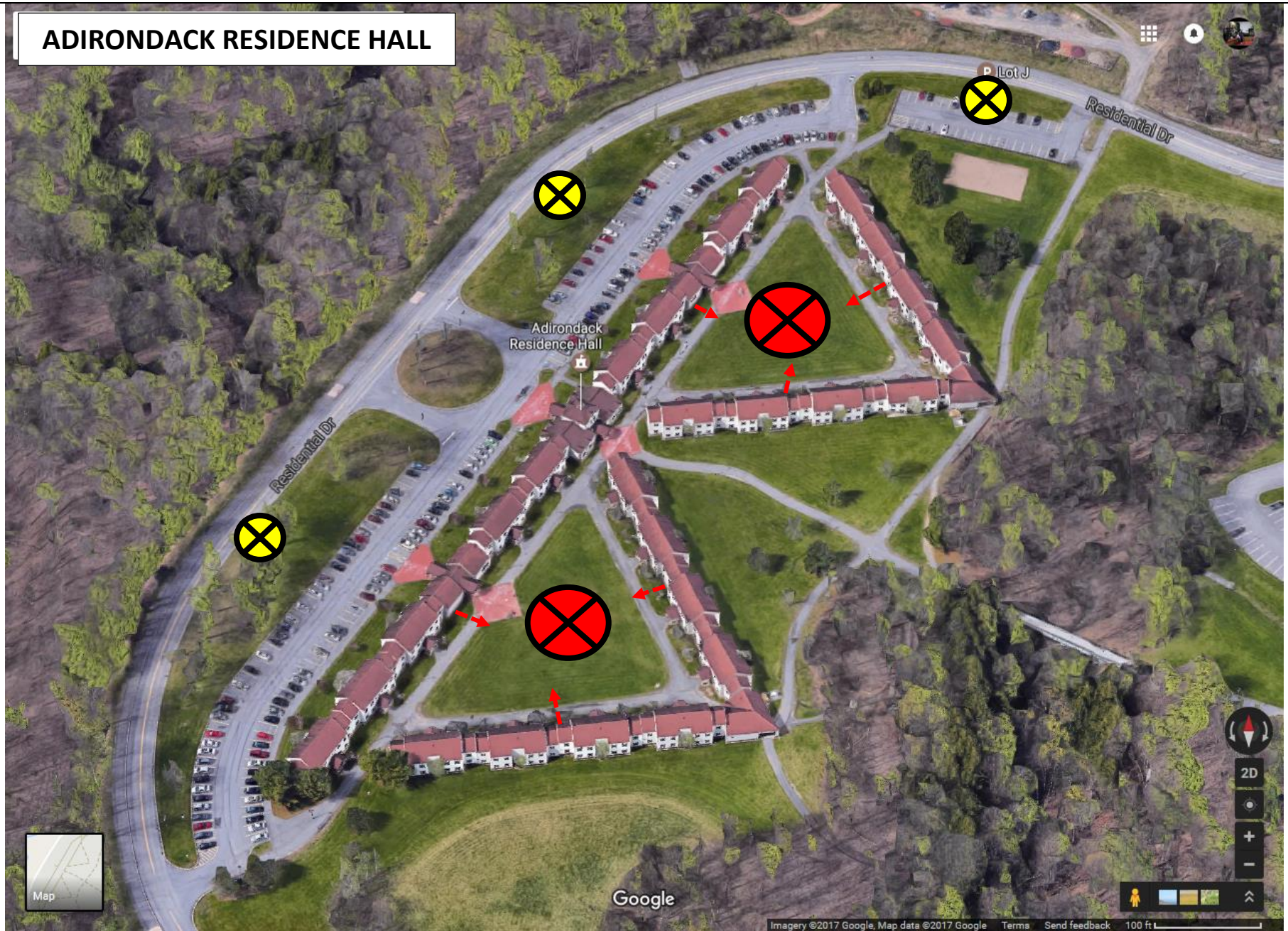
# SUNY POLYTECHNIC INSTITUTE – UTICA CAMPUS

## EVACUATION MUSTER POINT / ASSEMBLY AREA LOCATIONS



The following aerial photographs indicate the primary (and sometimes secondary) evacuation assembly areas for each of the campus buildings. These will be the locations used at least 50-feet from the buildings during evacuations. Should evacuations to alternate locations be needed, locations will be chosen (and announced) based on the hazard, direction of any smoke or plume (wind direction) and need for rescue / response vehicle access. Upwind locations are preferred as well as locations several hundred feet away from the affected building (e.g. parking lots without heavy traffic).

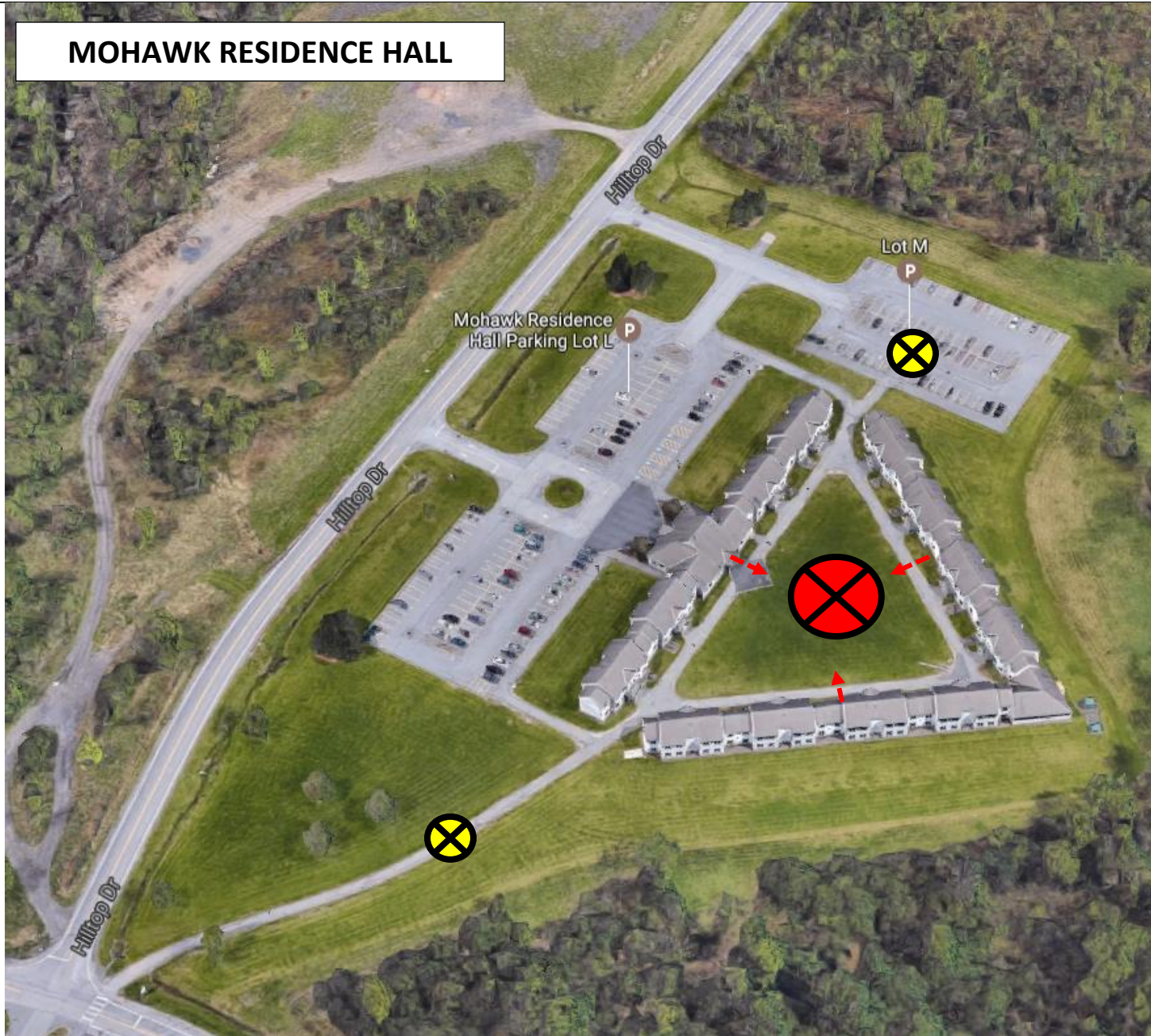
# ADIRONDACK RESIDENCE HALL



ADIRONDACK RESIDENCE HALL – RED = Primary Evacuation Area / YELLOW = Secondary Evacuation Area (red arrows direction from exit)



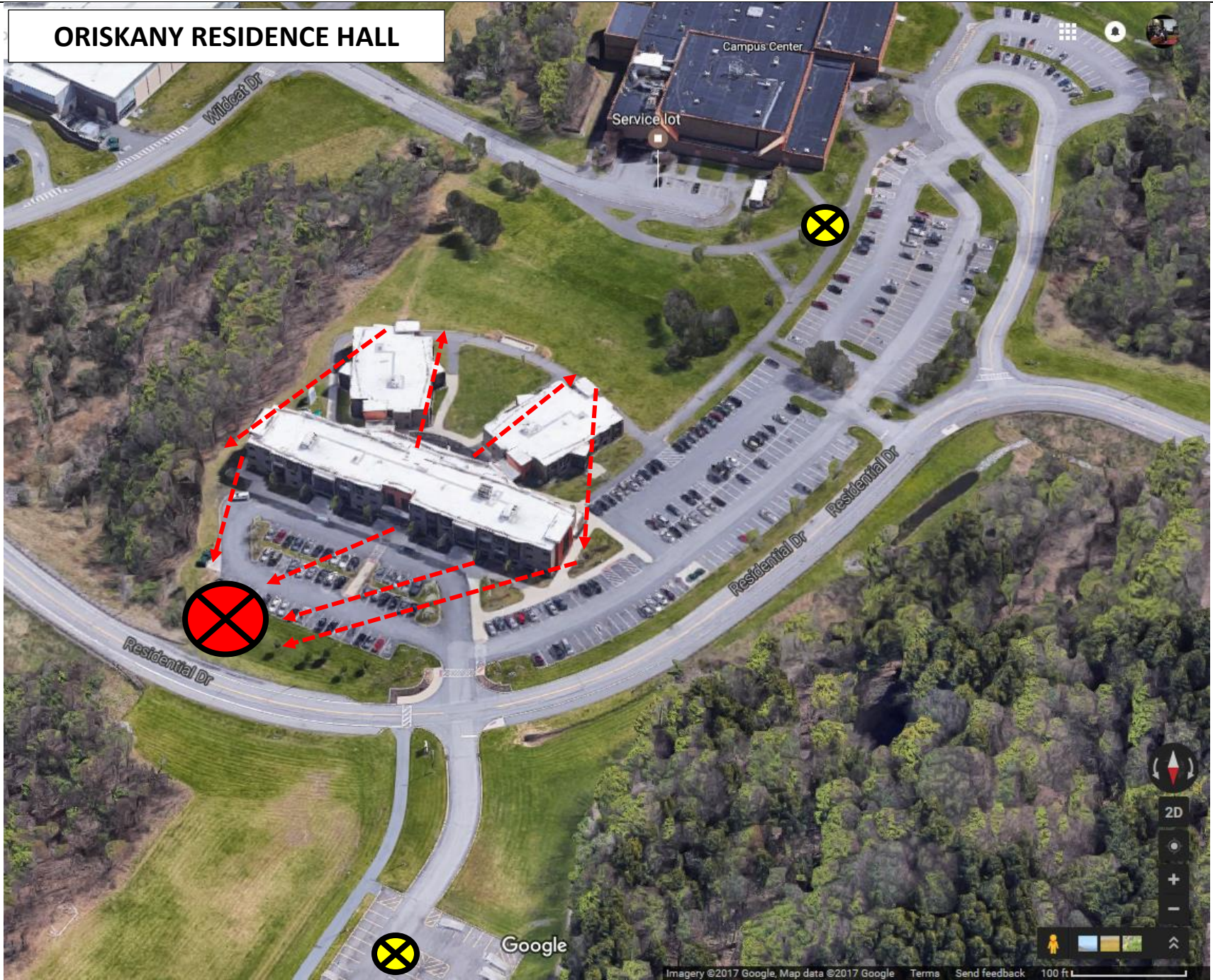
# MOHAWK RESIDENCE HALL



MOHAWK RESIDENCE HALL – RED = Primary Evacuation Area / YELLOW = Secondary Evacuation Area (red arrows direction from exit)



# ORISKANY RESIDENCE HALL



ORISKANY RESIDENCE HALL – RED = Primary Evacuation Area / YELLOW = Secondary Evacuation Area (red arrows direction from exit)



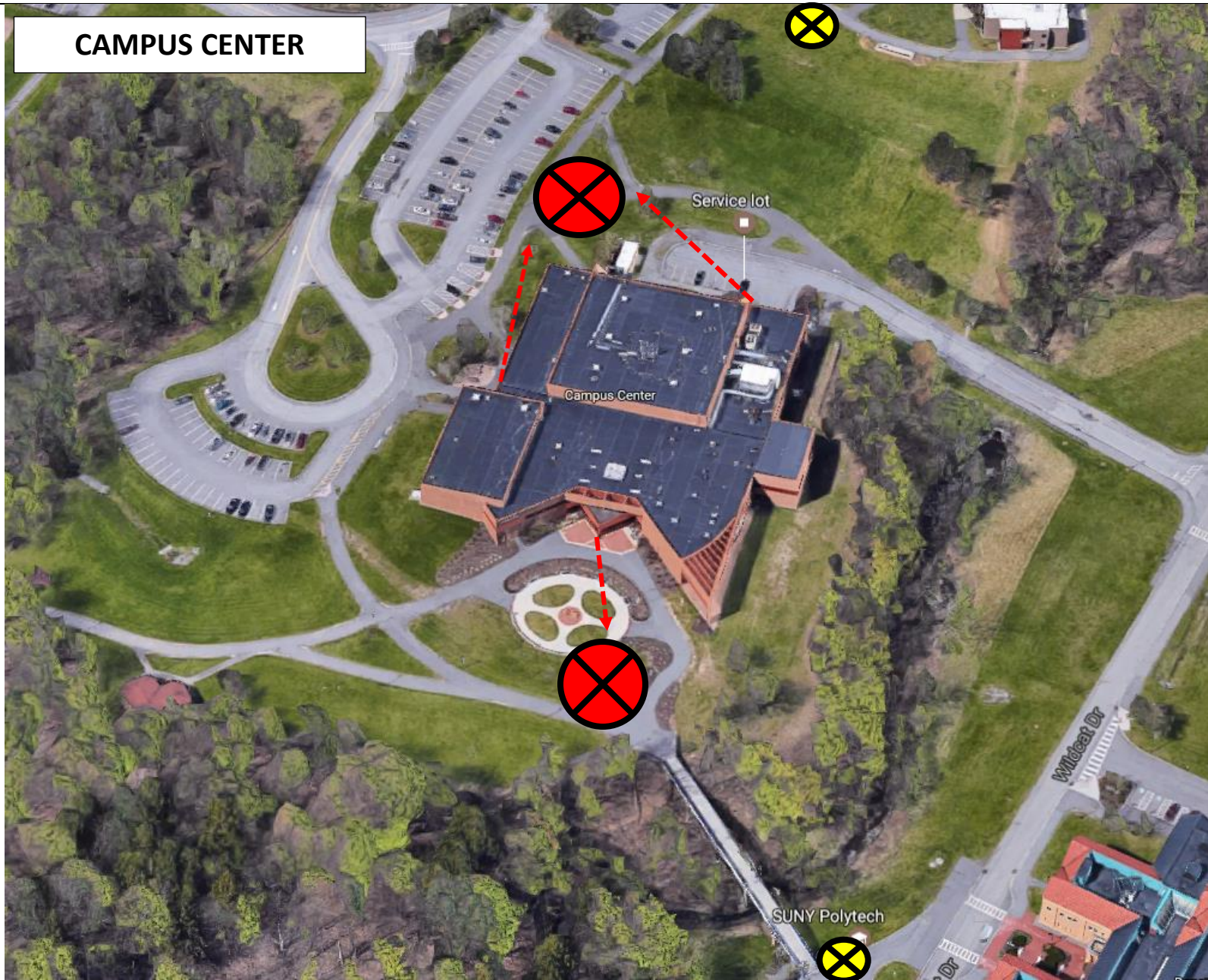
**ATHLETIC STORAGE / RADIO TOWER**



ATHLETIC STORAGE BUILDING / RADIO TOWER – RED = Primary Evacuation Area (red arrows direction from exit)



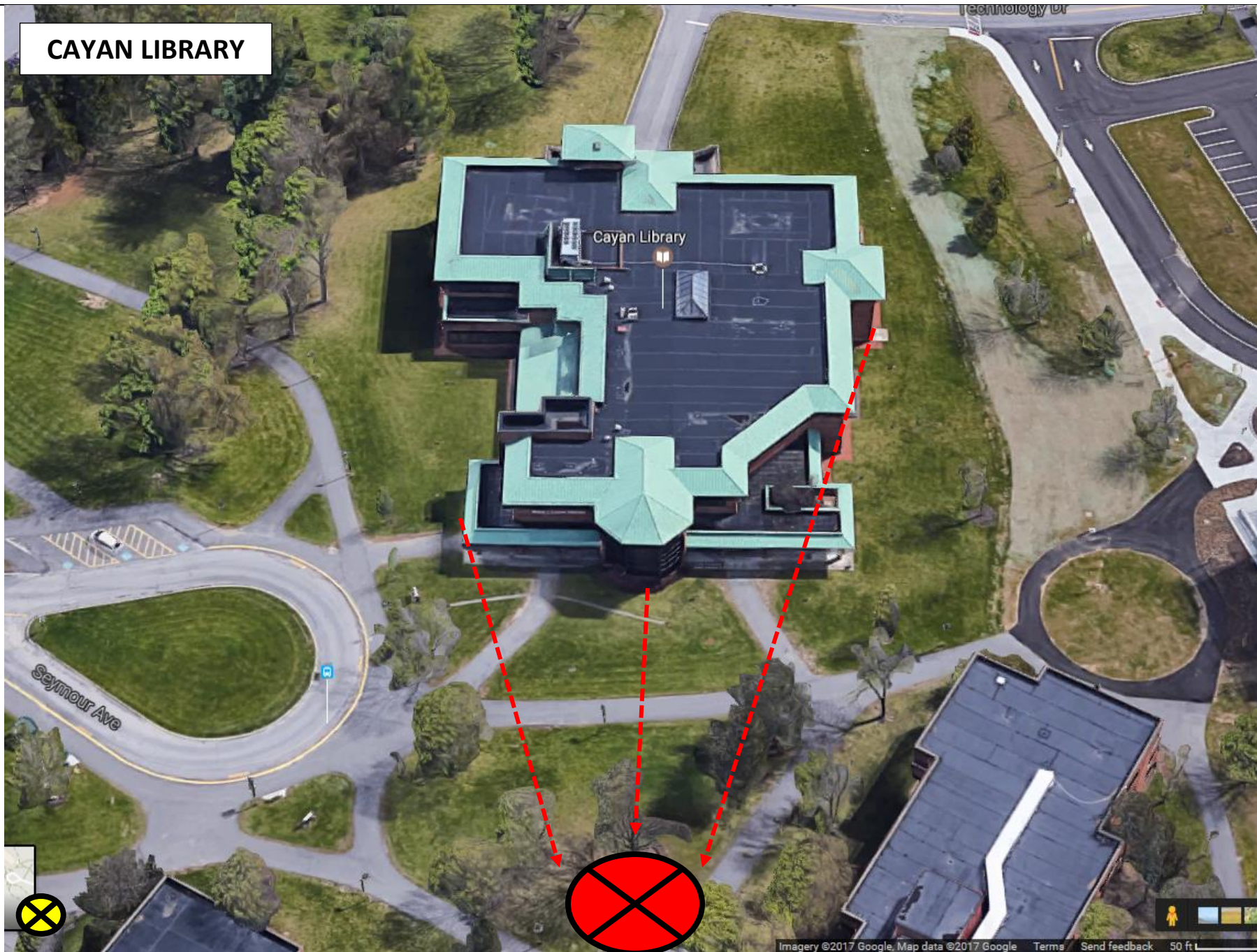
# CAMPUS CENTER



CAMPUS CENTER – **RED** = Primary Evacuation Area / **YELLOW** = Secondary Evacuation Area (red arrows direction from exit)



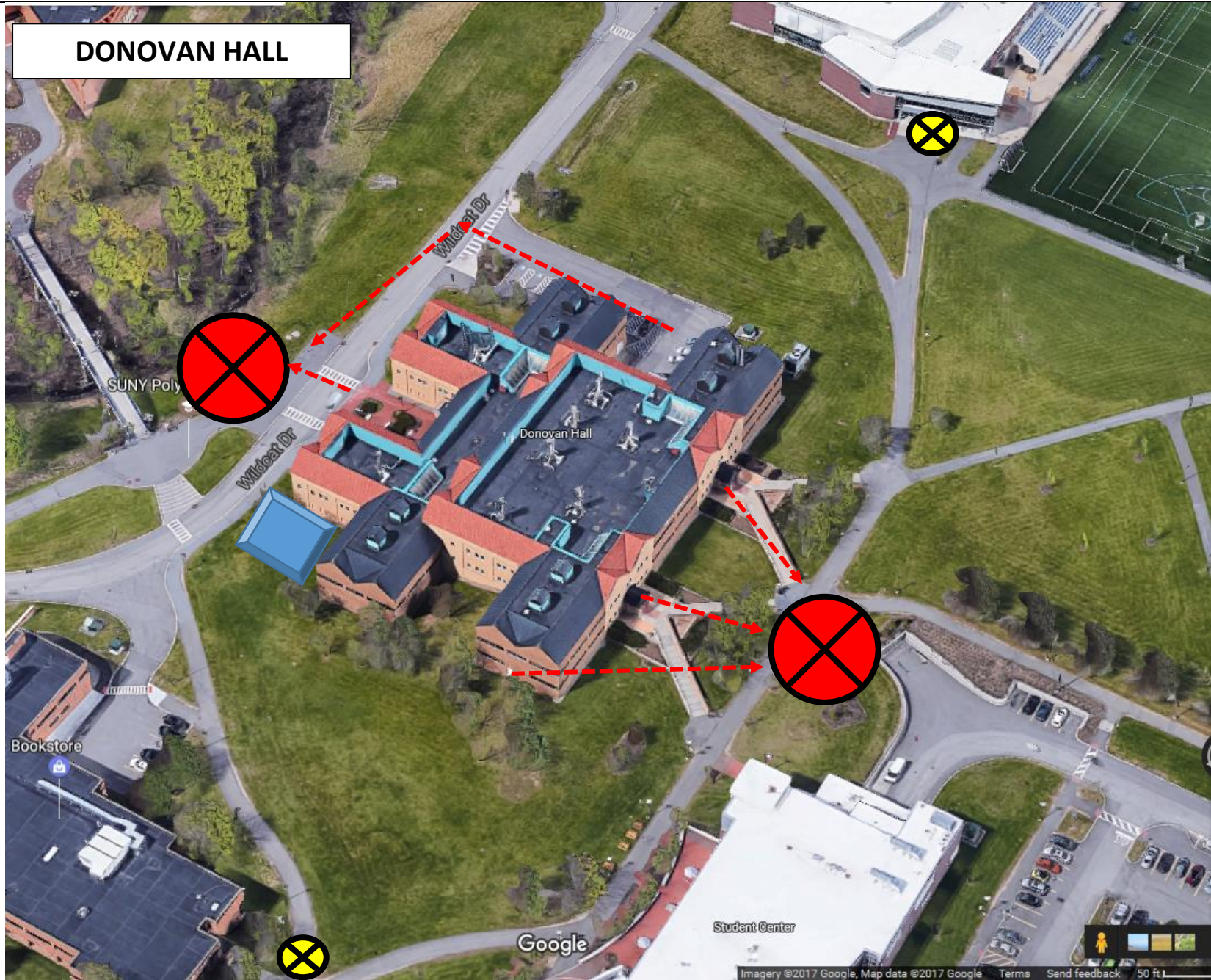
# CAYAN LIBRARY



CAYAN LIBRARY – RED = Primary Evacuation Area (red arrows direction from exit)



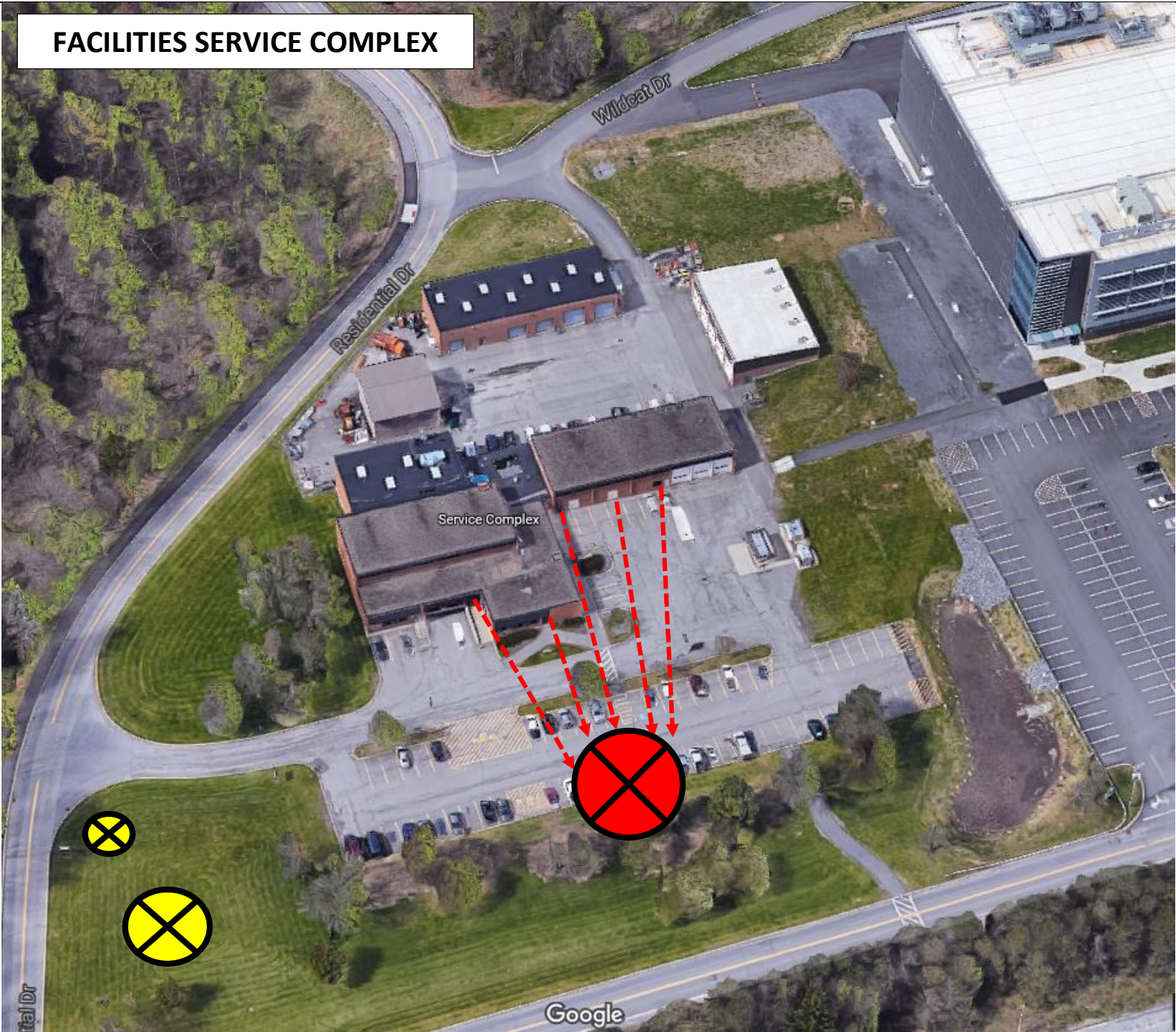
# DONOVAN HALL



DONOVAN HALL – RED = Primary Evacuation Area / YELLOW = Secondary Evacuation Area (red arrows direction from exit)



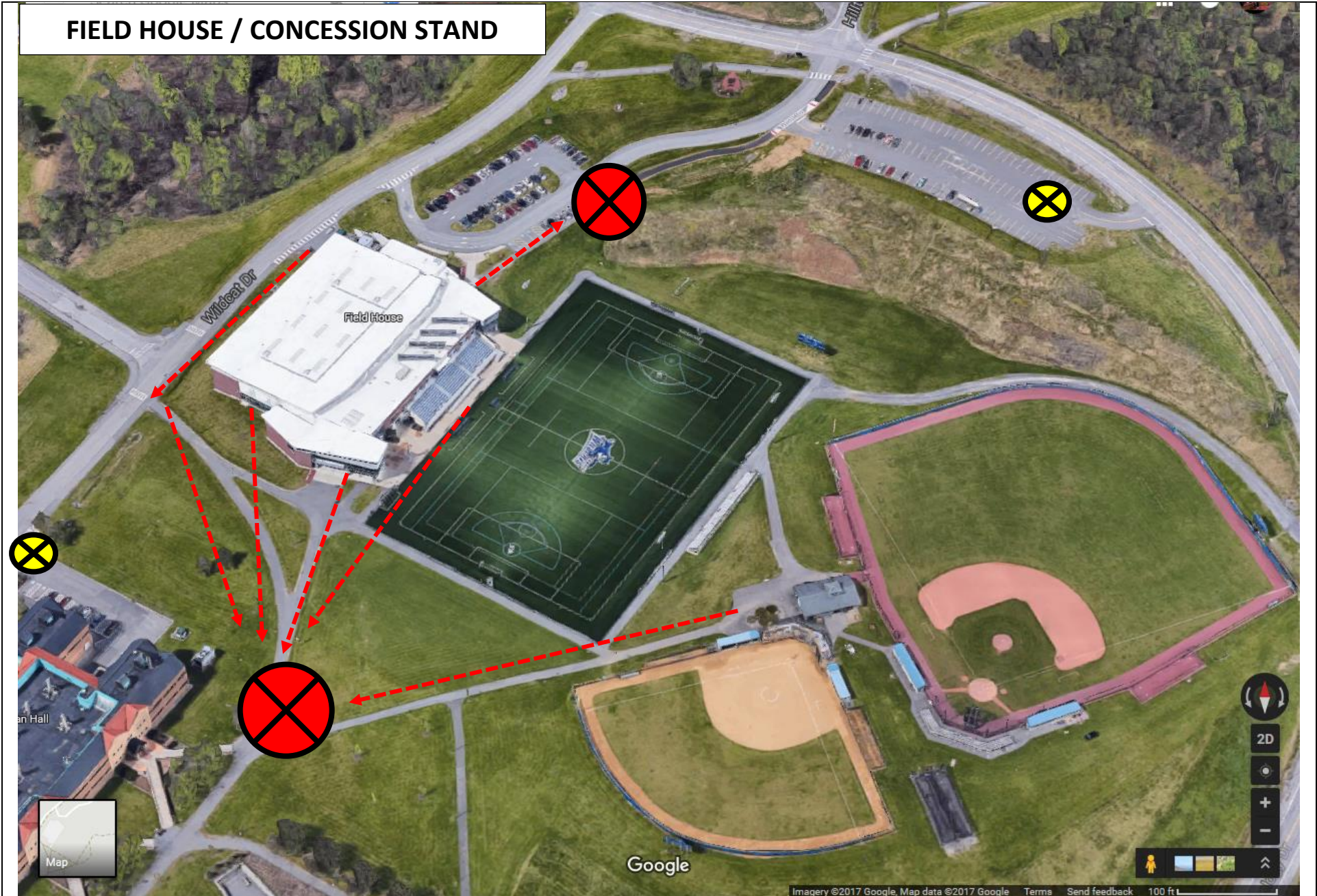
# FACILITIES SERVICE COMPLEX



FACILITIES SERVICE COMPLEX – RED = Primary Evacuation Area / YELLOW = Secondary Evacuation Area (red arrows direction from exit)



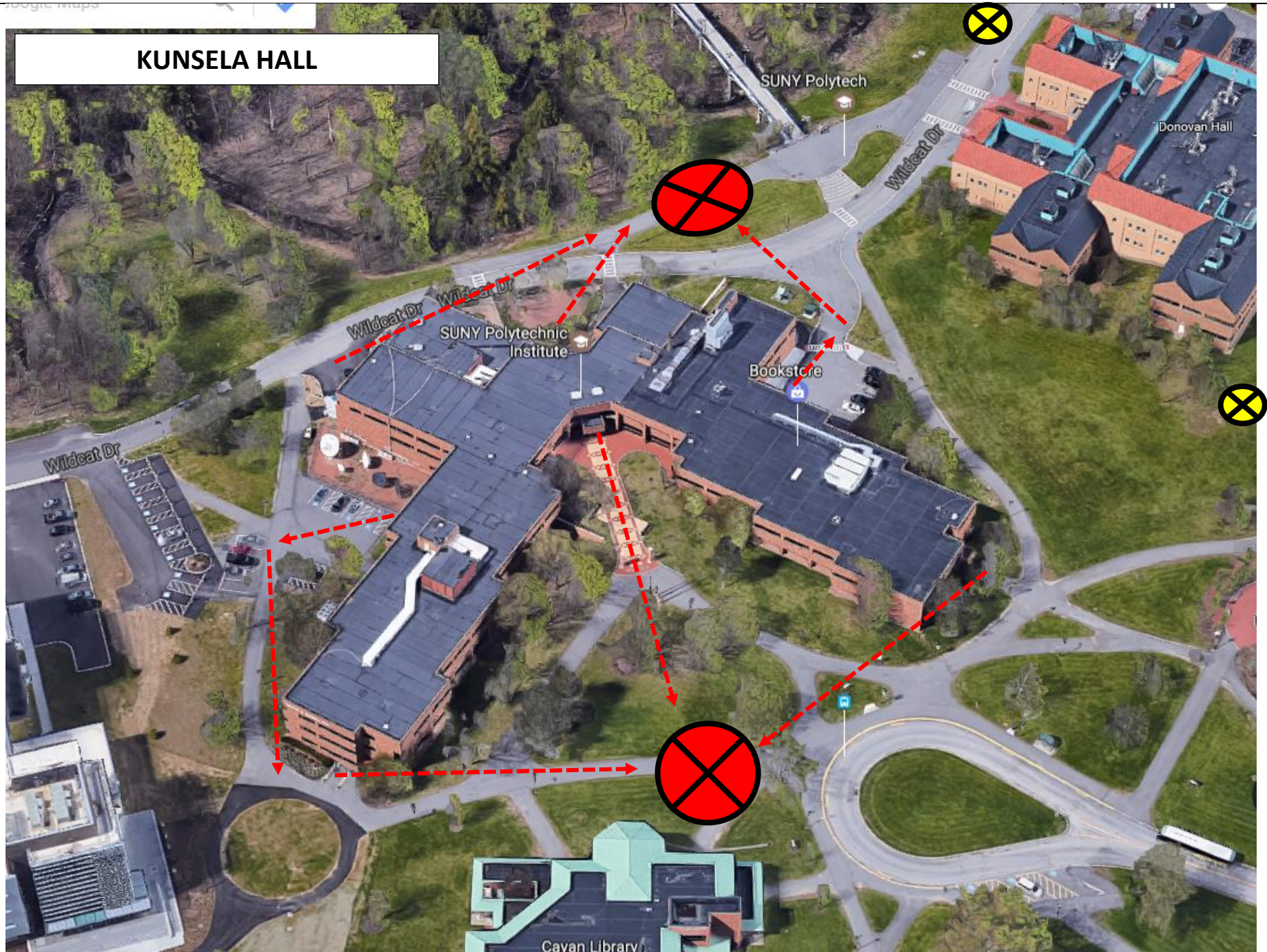
# FIELD HOUSE / CONCESSION STAND



FIELD HOUSE & CONCESSION STAND – RED = Primary Evacuation Area / YELLOW = Secondary Evacuation Area (red arrows direction from exit)



# KUNSELA HALL



KUNSELA HALL – RED = Primary Evacuation Area (red arrows direction from exit)



**STUDENT CENTER**



STUDENT CENTER – **RED** = Primary Evacuation Area / **YELLOW** = Secondary Evacuation Area (red arrows direction from exit)



**STUDENT RECREATION PAVILLION**



STUDENT RECREATION PAVILLION – RED = Primary Evacuation Area (red arrows direction from exit)